

WARRENSBURG CANOE ACCESS SITES






ACCESS SITE LOCATIONS

HUDSON RIVER



- 5. At Nature/Hiking Trails, Hudson Street, 2/10 mile portage
- 6. At Warren County Fish Hatchery, Echo Lake Road
- 7. At Thurman Station Bridge, State Route 418
- 8. At Hudson River Recreation Area
- 9. At Hudson River Recreation Area

SCHROON RIVER

- 13. Below Middletown Bridge, East Schroon River Road
- 14. At the County Home Bridge, East Schroon River Road
- 15. On River Street in Warrensburg, south side of river

-  CANOE ACCESS SITES
-  I87 EXITS
-  WATER BODIES
-  PUBLIC LAND
-  MUNICIPAL BOUNDARIES

For more information please contact Warren County Parks, Recreation and Railroad at 518-623-5576.



Map prepared by the Warren County GIS Program in March 2012 in coordination with the Warren County Parks and Recreation Department

IMPORTANT NOTICE AND DISCLAIMER:

THIS MAP AND INFORMATION IS PROVIDED "AS IS" AND WARREN COUNTY MAKES NO WARRANTIES OR GUARANTEES, EXPRESSED OR IMPLIED, INCLUDING WARRANTIES OF TITLE, NON-INFRINGEMENT, MERCHANTABILITY AND THAT OF FITNESS FOR A PARTICULAR PURPOSE CONCERNING THIS MAP AND THE INFORMATION CONTAINED HEREIN. USER ASSUMES ALL RISKS AND RESPONSIBILITY FOR DETERMINING WHETHER THIS MAP IS SUFFICIENT FOR PURPOSES INTENDED.

